



Cadastre
Committee

STRUCTURE AND MAIN FUNCTIONS OF THE COMMITTEE

Cadastral Committee is a subordinate body of the Government of the Republic of Armenia, which:

- 📍 Keeps the State Register of Real Estate.
- 📍 Coordinates geospatial information systems
- 📍 Promotes the development of the real estate market and the implementation of state land policy

Within its competencies Cadastral Committee is responsible for:

- 📍 State registration of rights to property
- 📍 Management and control of property information systems
- 📍 Analysis of cadastral valuation and real estate market
- 📍 Performing land recording, addressing and mapping
- 📍 Maintenance of geographical names registry
- 📍 Keeping the national atlas

COMMITTEE STRUCTURE

COMMITTEE



Front Office

/40/



Territorial Subdivisions

/4/



Information
Technologies Center





Geomatics Center



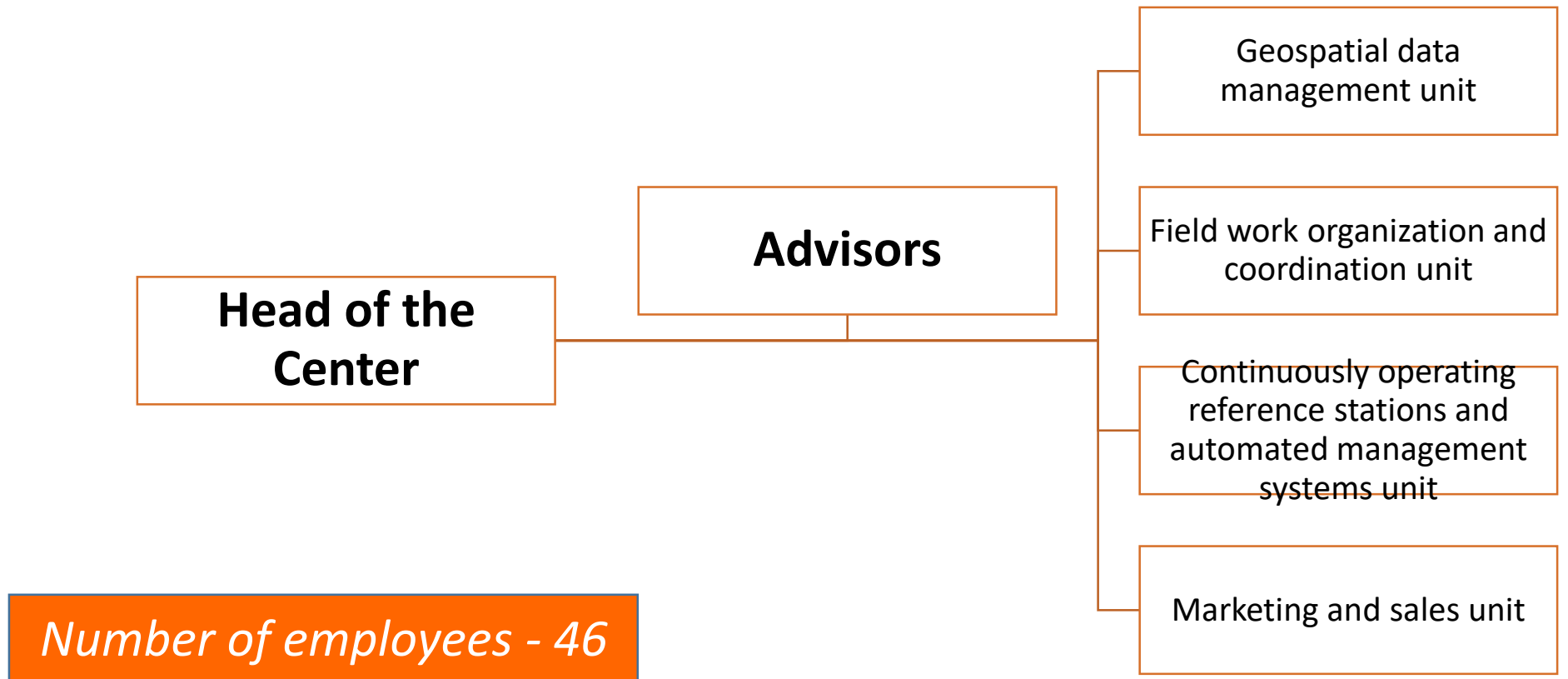
“Geomatics” Center of Cadastre Committee was established within the structure of Cadastre Committee in 23 April 2020. The Center is a subordinate structural division of Cadastre Committee.

Main objectives of the Center are:

-  To maintain National Spatial Data Infrastructure, Geoportal, Integrated Cadastre, Unified Address Register
-  To perform geodetic, cartographic, land surveying and geographic information activities of state significance

GEOMATICS Center - Structure






The Geomatics Center is functioning through following structural units:



Number of employees - 46

Committee's Strategic Agenda

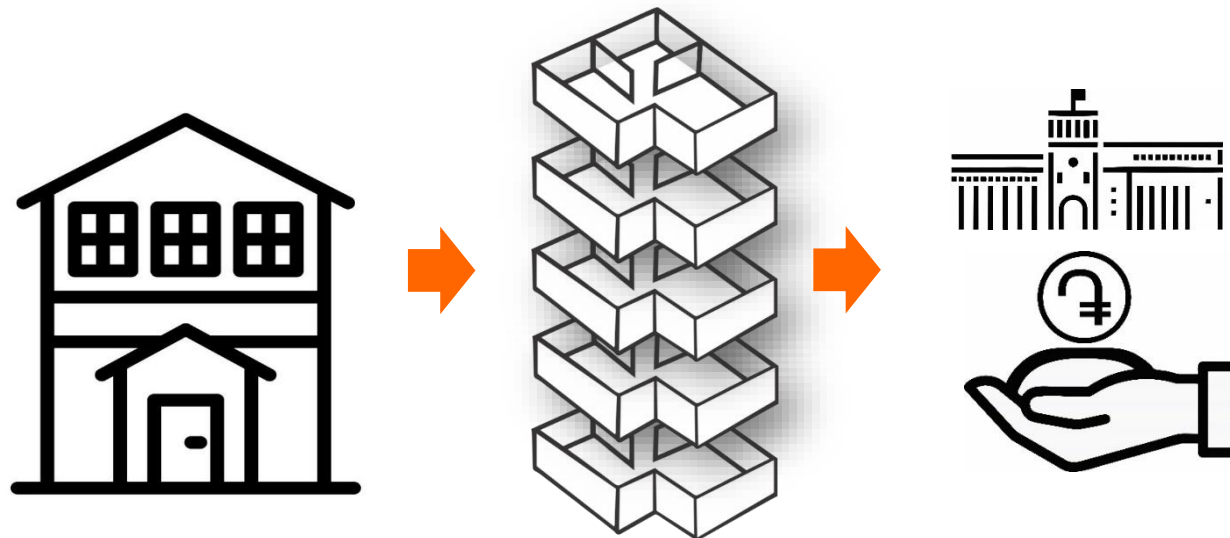
Short-term strategic activities include:

- 1** **Geoportal** 
- 2** **Surveyors online platform** 
- 3** **Updates in www.e-cadastre.am** 
- 4** **Calculator for the value approached to the market value** 
- 5** **Terminals providing final documents** 

RECENT UPDATES ON THE COMMITTEE ACTIVITIES

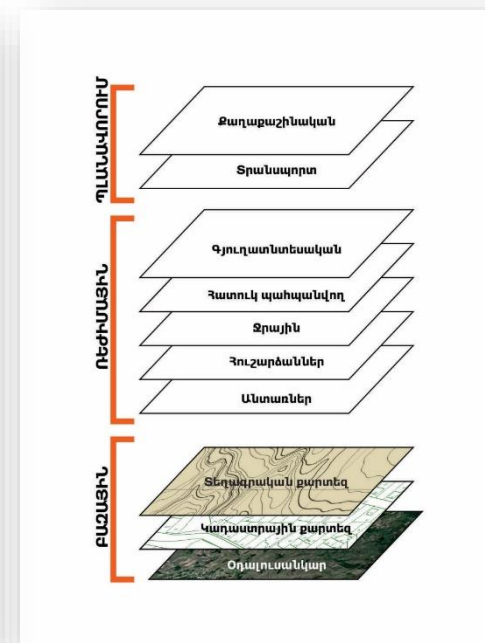
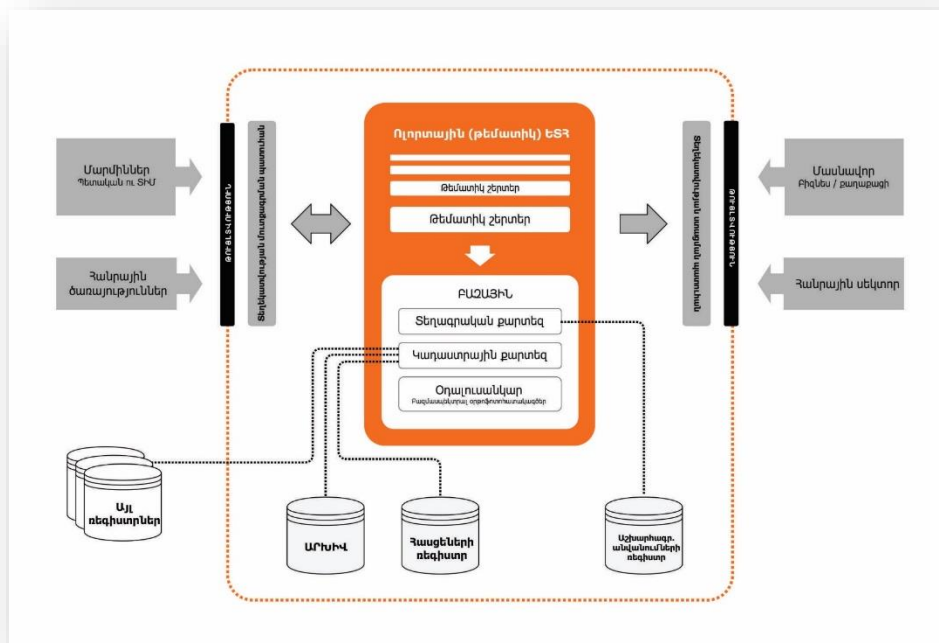
RECENT UPDATES ON THE COMMITTEE ACTIVITIES

- On November 19, 2019, the RA National Assembly adopted the RA Law "On Defining the Procedure of Cadastral Assessment Approached to the Market Value of Real Estate for Real Estate Taxation" (entered into force on January 1, 2021).



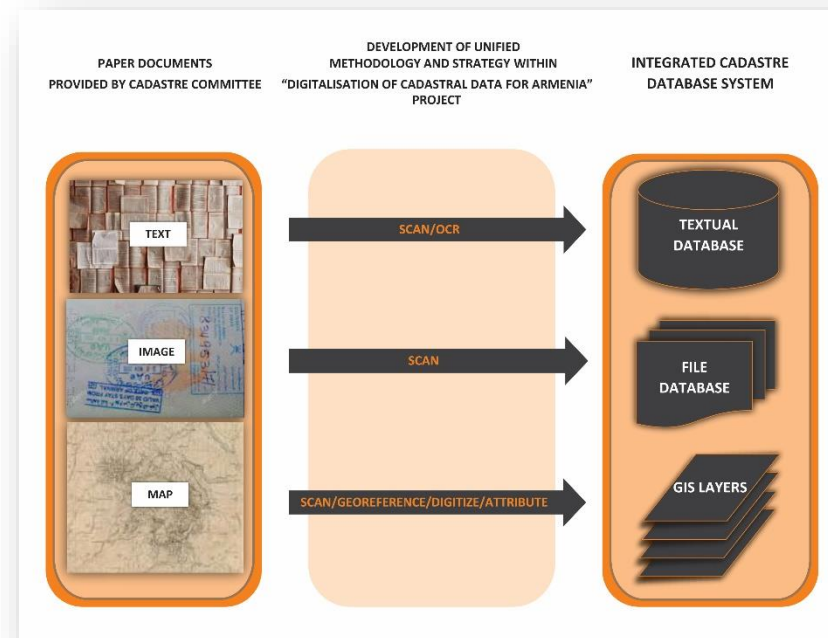
RECENT UPDATES ON THE COMMITTEE ACTIVITIES

- The concept of Integrated Cadastre (NSDI) was developed by the Committee and approved by the Government of the Republic of Armenia.
- The main goal is to create a single cartographic online platform.



RECENT UPDATES ON THE COMMITTEE ACTIVITIES

- The Cadastral Committee has proposed development of a methodology for the digitization of archives, which has been approved and is under implementation by the Cadastral Office of the Kingdom of the Netherlands.



Within the framework of collaboration with Asian partners developed proposal on:

-  Integration and adaptation of International Standards for geospatial data creation /LX Korea/
-  Development of Multipurpose Geoportal

The background features several abstract network diagrams in orange. These consist of interconnected nodes (represented by circles) and edges (represented by lines). One large network is in the bottom-left corner, another is in the top-right corner, and a smaller, more complex one is centered above the text.

Thank You

www.cadastre.am